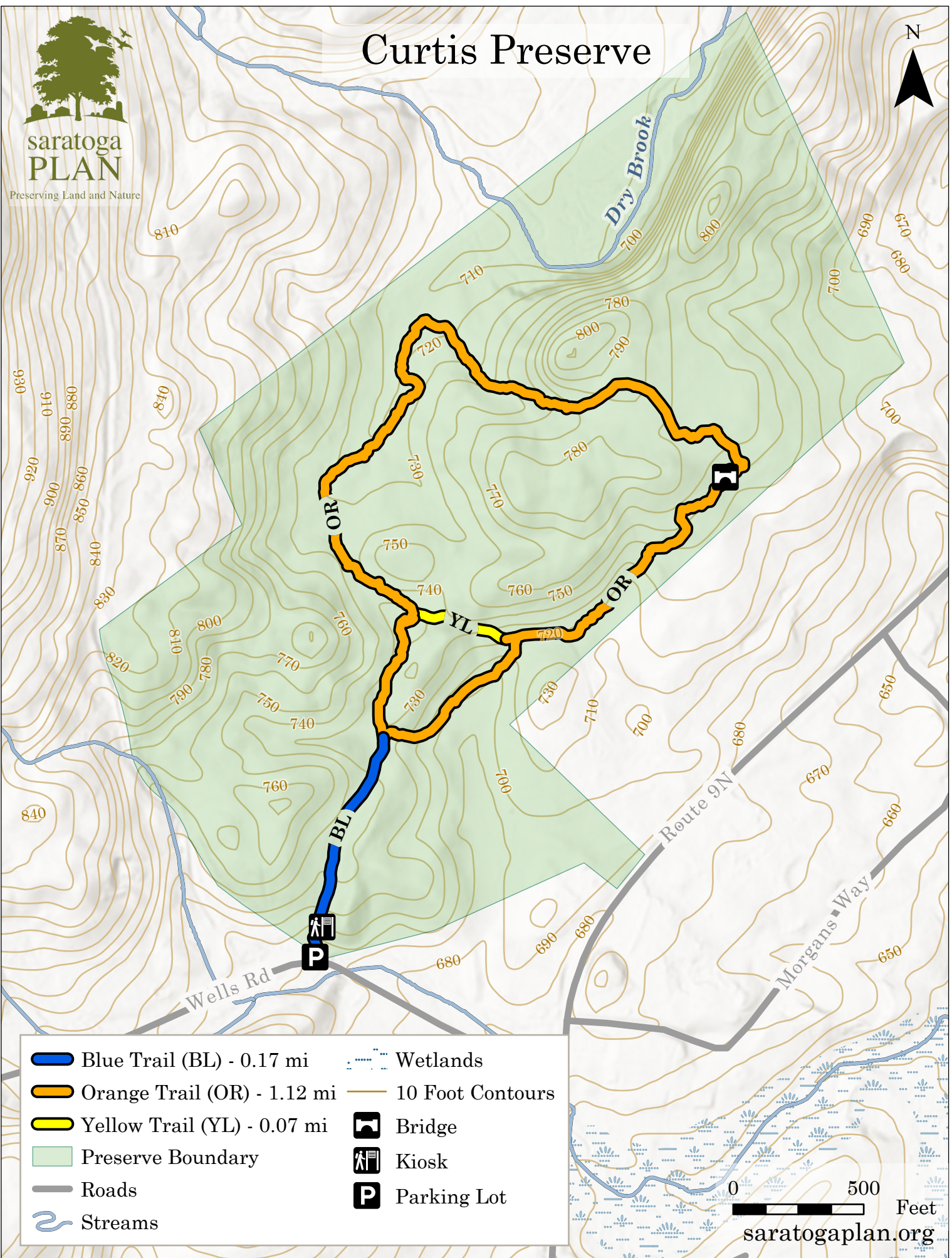















**saratoga
PLAN**

Preserving Land and Nature

Curtis Preserve



-  Blue Trail (BL) - 0.17 mi
-  Orange Trail (OR) - 1.12 mi
-  Yellow Trail (YL) - 0.07 mi
-  Preserve Boundary
-  Roads
-  Streams
-  Wetlands
-  10 Foot Contours
-  Bridge
-  Kiosk
-  Parking Lot



saratogaplan.org