






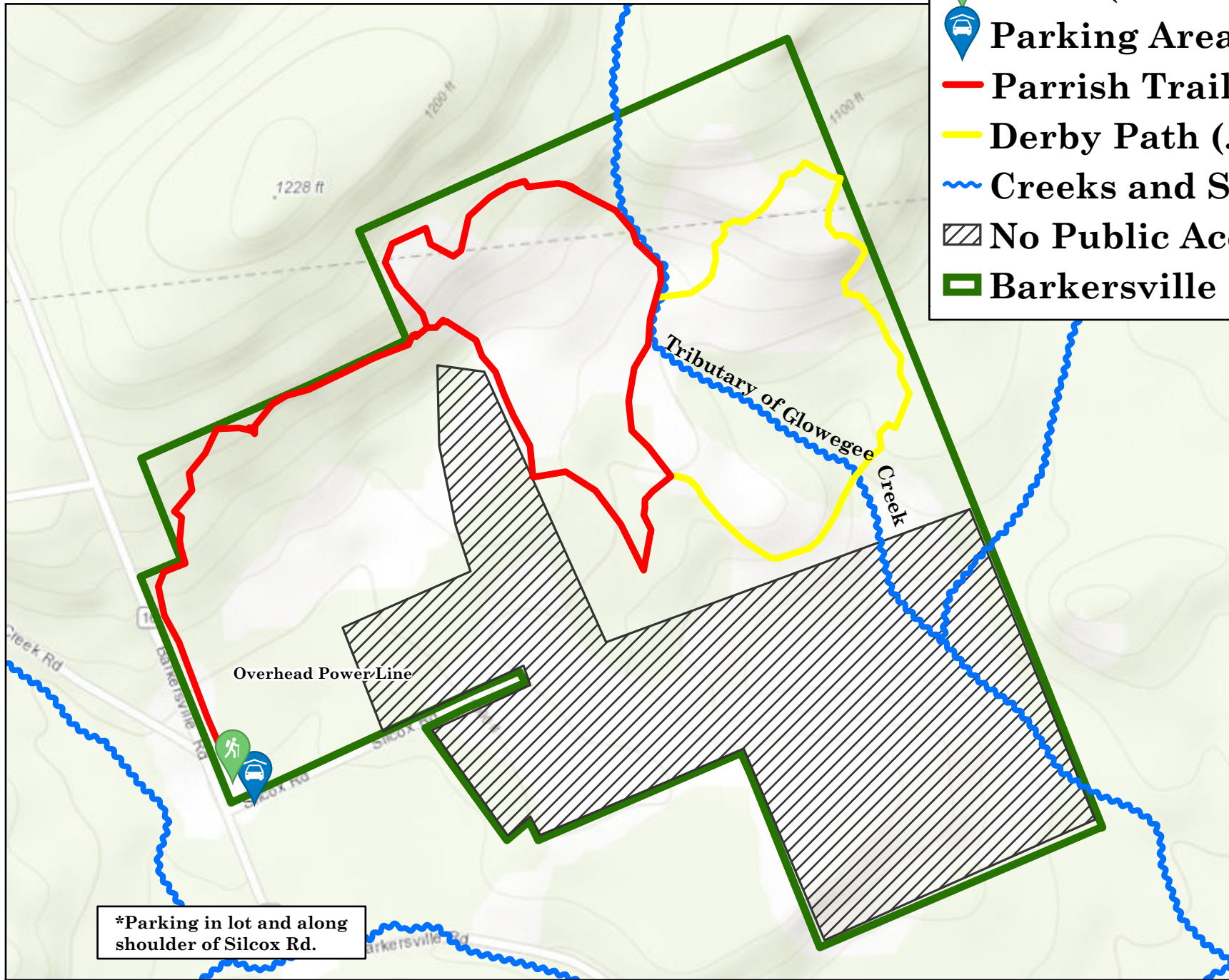


N




# Map for Barkersville Trails

-  Kiosk (You Are Here)
-  Parking Area
-  Parrish Trail (1.85 miles)
-  Derby Path (.65 miles)
-  Creeks and Streams
-  No Public Access
-  Barkersville Conservation Easement



\*Parking in lot and along shoulder of Silcox Rd.



Preserving Land and Nature